

Public right of way evidence form	
Name	[REDACTED]
Address	[REDACTED] Standard Road, Downe, BGC 7H (LONDON)
<u>Route of way</u> (known locally as "Landway")	
From	Luxted Road (Grid reference) TQ 430615
To	Footpath FP232 (Grid reference) TQ 424616
1. Have you used the above way?	YES
If so: (a) During which years?	1970 — PRESENT
(b) Where were you going to and from?	DOWNE VILLAGE TO GOLF COURSE PATH.
(c) For what purpose?	DOG WALKING + STROLLING.
(d) How many times a year?	ONE OR TWO
(e) By what means (eg on foot, on horseback)?	ON FOOT.
2. Has the way always run over the same route? If not, give details and dates of any changes.	UNSURE.
3. Have there to your knowledge ever been any stiles or gates on the way? If so, state (with details of location) where the stiles or gates stood.	STILE AND/OR GATE AROUND MID-POINT.
4. If you were working for any owner or occupier of land crossed by the way at the time when you used it, or were then a tenant of any such owner, give particulars and dates. If not, write 'No'.	NO
5. If so, did you ever receive any instructions from him as to the use of the way by the public? If so, what were they?	N/A

6. Have you ever been stopped or turned back when using this way, or do you know or have you heard of anyone else having been stopped or turned back? If so, state when the interruption took place and give particulars.

No

7. Were you ever told by any owner or tenant of the land crossed by the way, or by anyone in their employment, that the way was not public? If so, state when and give particulars and dates.

No

8. Have you ever known any locked gates or other obstruction to the way? If so, state when and give particulars.

UNSURE.

9. Have you ever seen notices such as 'Private', 'No Road', 'No Thoroughfare' or 'Trespassers will be Prosecuted' on or near the way? If so, what did the notices say?

No,

10. Have you ever asked permission to use the way?

No.

11. Please give any other information that you think is relevant on an additional sheet.

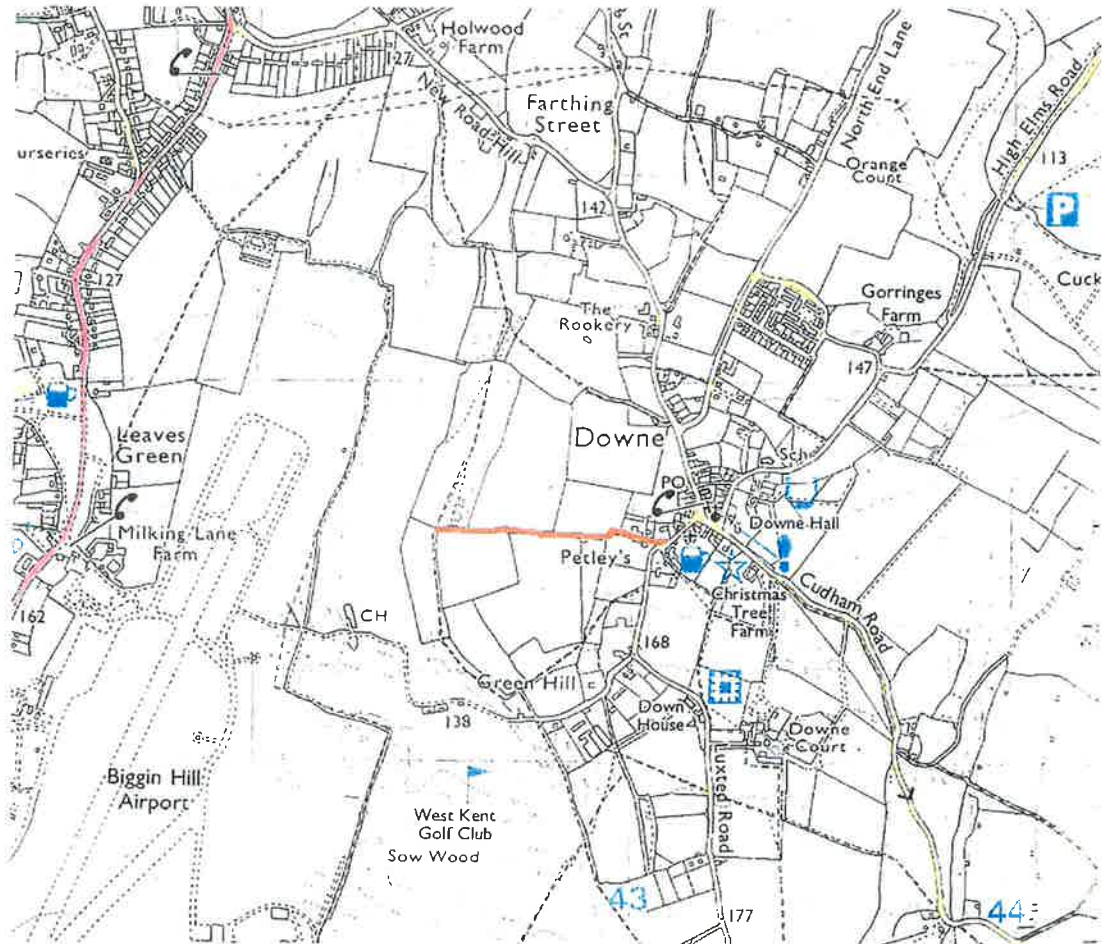
I hereby certify that to the best of my knowledge and belief the facts that I have stated are true.

I am/~~am not~~ willing to attend a hearing, public inquiry or court to give evidence on this matter, if this should prove to be necessary.

Signature

Date 2 June 2020.

“Landway” location on Ordnance Survey map



I confirm that the track marked above in red is the claimed Right of Way known as “Landway” as described in my completed ROW user evidence form attached

Signed

[Redacted signature]

Name

[Redacted name]

Date

2/06/2020

Public right of way evidence form

Name [REDACTED]

Address [REDACTED]

Route of way (known locally as "Landway")

From **Luxted Road** (Grid reference) **TQ 430615**

To **Footpath FP232** (Grid reference) **TQ 424616**

1. Have you used the above way? YES

If so: (a) During which years? 1970 - PRESENT

(b) Where were you going to and from? DOWNE VILLAGE
TO GOLF COURSE

(c) For what purpose? STROLLING - AIR LABE

(d) How many times a year? DOG WALKING
8 TIMES

(e) By what means (eg on foot, on horseback)? FOOT

2. Has the way always run over the same route? If not, give details and dates of any changes. HALFWAY SAME - FURTHER
ROUTE HAS CHANGED
SLIGHTLY

3. Have there to your knowledge ever been any stiles or gates on the way? If so, state (with details of location) where the stiles or gates stood. GATE / STILE HALF WAY

4. If you were working for any owner or occupier of land crossed by the way at the time when you used it, or were then a tenant of any such owner, give particulars and dates. If not, write 'No'. No

5. If so, did you ever receive any instructions from him as to the use of the way by the public? If so, what were they? No

6. Have you ever been stopped or turned back when using this way, or do you know or have you heard of anyone else having been stopped or turned back? If so, state when the interruption took place and give particulars. *No*

7. Were you ever told by any owner or tenant of the land crossed by the way, or by anyone in their employment, that the way was not public? If so, state when and give particulars and dates.

No

8. Have you ever known any locked gates or other obstruction to the way? If so, state when and give particulars.

No

9. Have you ever seen notices such as 'Private', 'No Road', 'No Thoroughfare' or 'Trespassers will be Prosecuted' on or near the way? If so, what did the notices say?

*ONLY RECENTLY - RED/WHITE TAPE
ACROSS PATH - MARCH 2020*

10. Have you ever asked permission to use the way? *No - FARMER KNOWS*

11. Please give any other information that you think is relevant on an additional sheet.

I hereby certify that to the best of my knowledge and belief the facts that I have stated are true.

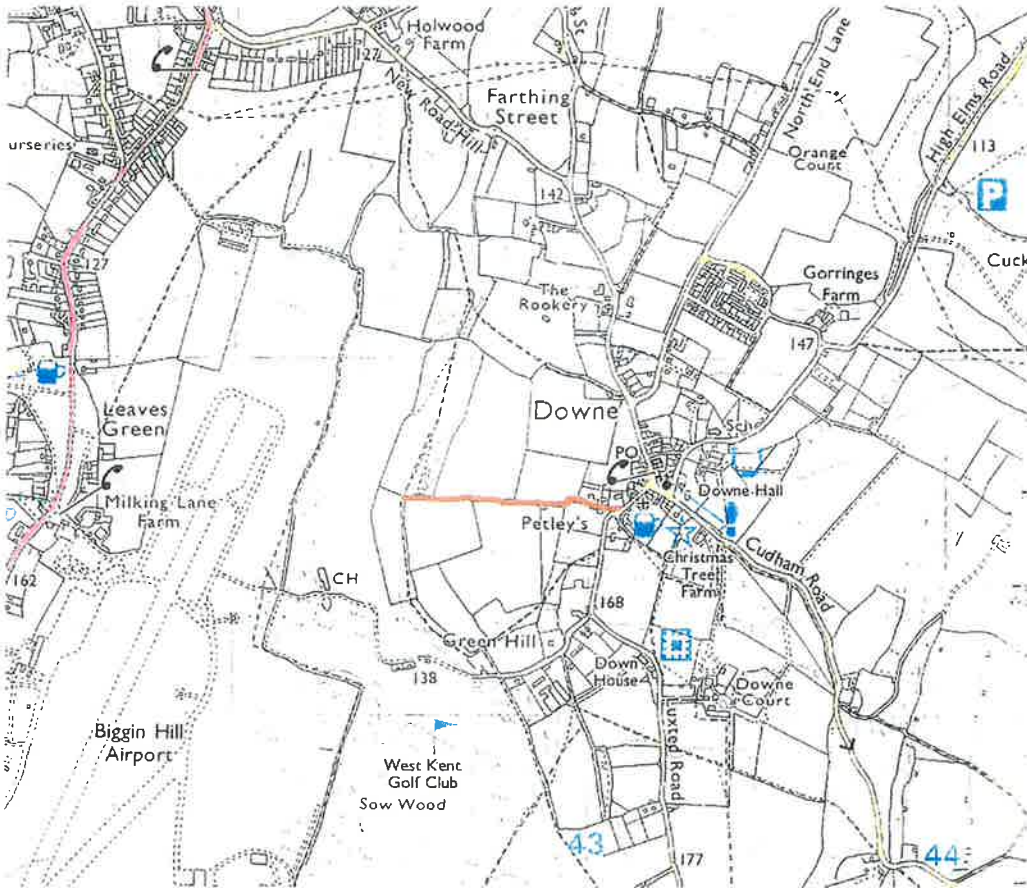
I am/am not willing to attend a hearing, public inquiry or court to give evidence on this matter, if this should prove to be necessary.

Signature



Date *5TH JUNE 2020*

"Landway" location on Ordnance Survey map



I confirm that the track marked above in red is the claimed Right of Way known as "Landway" as described in my completed ROW user evidence form attached

Signed [Redacted Signature]

Name [Redacted Name]

Date 8TH JUNE 2020

Public right of way evidence form

Name [REDACTED]

Address [REDACTED]
 [REDACTED]
 [REDACTED]
 [REDACTED]

Route of way (known locally as "Landway")

From **Luxted Road** (Grid reference) **TQ 430615**

To **Footpath FP232** (Grid reference) **TQ 424616**

1. Have you used the above way? **YES.**

If so: (a) During which years? **APPROX 1984 TO APPROX 2010**

(b) Where were you going to and from? **FROM FOOTPATH IN ROOKERY RD, CIRCULAR ROUTE, USING FOOTPATHS AND FIELDS**

(c) For what purpose? **RUNNING / DOG WALKING / WALKING FOR PLEASURE**

(d) How many times a year? **c.1984 - c.2000 100 TIMES PER YEAR**
c.2000 - c. 2010 15-20 TIMES PER YEAR

(e) By what means (eg on foot, on horseback)?
ON FOOT.

2. Has the way always run over the same route? If not, give details and dates of any changes.
YES.

3. Have there to your knowledge ever been any stiles or gates on the way? If so, state (with details of location) where the stiles or gates stood.
A GATE & STILE AT THE FAR END OF THE PATH, FURTHEST FROM THE VILLAGE

4. If you were working for any owner or occupier of land crossed by the way at the time when you used it, or were then a tenant of any such owner, give particulars and dates. If not, write 'No'.
No.

5. If so, did you ever receive any instructions from him as to the use of the way by the public? If so, what were they?

6. Have you ever been stopped or turned back when using this way, or do you know or have you heard of anyone else having been stopped or turned back? If so, state when the interruption took place and give particulars.

No.

7. Were you ever told by any owner or tenant of the land crossed by the way, or by anyone in their employment, that the way was not public? If so, state when and give particulars and dates.

No.

8. Have you ever known any locked gates or other obstruction to the way? If so, state when and give particulars.

A FARM GATE ABOUT HALF WAY ALONG, THE WIDTH OF A FARM VEHICLE, WITH PEDESTRIAN ACCESS AROUND IT. GATE OCCASIONALLY LOCKED.

9. Have you ever seen notices such as 'Private', 'No Road', 'No Thoroughfare' or 'Trespassers will be Prosecuted' on or near the way? If so, what did the notices say?

RECENTLY A SIGN AT THE ENTRANCE TO LANDWAY OPPOSITE THE HOUSE TROMMERS HAS BEEN ERECTED SAYING 'PRIVATE ROAD' AND IDENTIFYING THE HOUSES LOCATED IN LANDWAY.

10. Have you ever asked permission to use the way?

No

11. Please give any other information that you think is relevant on an additional sheet.

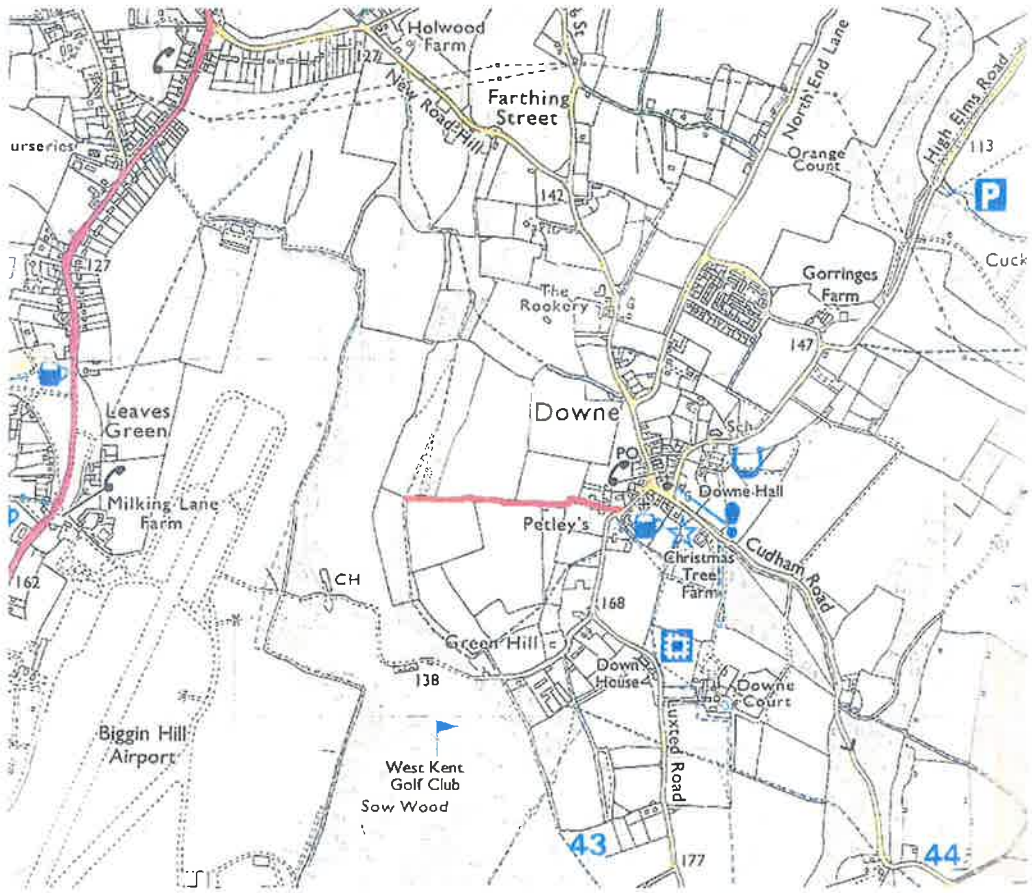
I hereby certify that to the best of my knowledge and belief the facts that I have stated are true.

I am/~~am not~~ willing to attend a hearing, public inquiry or court to give evidence on this matter, if this should prove to be necessary.

Signature

Date 4th JUNE 2020

“Landway” location on Ordnance Survey map



I confirm that the track marked above in red is the claimed Right of Way known as “Landway” as described in my completed ROW user evidence form attached

Signed

[Handwritten signature]

Name

[Redacted name]

Date

4th JUNE 2020.

Public right of way evidence form

Name

Address

Route of way (known locally as "Landway")From **Luxted Road**(Grid reference) **TQ 430615**To **Footpath FP232**(Grid reference) **TQ 424616**

1. Have you used the above way?

Yes

If so: (a) During which years?

Approx 1990 to approx 2005

(b) Where were you going to and from?

Footpath in Hookery Rd - over fields, down and out through handway a into High St.

(c) For what purpose?

Dog walking mostly

(d) How many times a year?

Almost daily for 10 years then occasionally for 5 years

(e) By what means (eg on foot, on horseback)?

on foot

2. Has the way always run over the same route? If not, give details and dates of any changes.

Yes

3. Have there to your knowledge ever been any stiles or gates on the way? If so, state (with details of location) where the stiles or gates stood.

Metal gate + stile at start of the track.
Nothing at road end

4. If you were working for any owner or occupier of land crossed by the way at the time when you used it, or were then a tenant of any such owner, give particulars and dates. If not, write 'No'.

No

5. If so, did you ever receive any instructions from him as to the use of the way by the public? If so, what were they?

NA

6. Have you ever been stopped or turned back when using this way, or do you know or have you heard of anyone else having been stopped or turned back? If so, state when the interruption took place and give particulars.

No

7. Were you ever told by any owner or tenant of the land crossed by the way, or by anyone in their employment, that the way was not public? If so, state when and give particulars and dates.

No

8. Have you ever known any locked gates or other obstruction to the way? If so, state when and give particulars.

Gate was locked on occasions

9. Have you ever seen notices such as 'Private', 'No Road', 'No Thoroughfare' or 'Trespassers will be Prosecuted' on or near the way? If so, what did the notices say?

There is a sign at the entrance in Lusted Road saying 'Private Road' and giving a list of properties located there.

10. Have you ever asked permission to use the way?

No

11. Please give any other information that you think is relevant on an additional sheet.

I hereby certify that to the best of my knowledge and belief the facts that I have stated are true.

I am/~~am not~~ willing to attend a hearing, public inquiry or court to give evidence on this matter, if this should prove to be necessary.

Signature

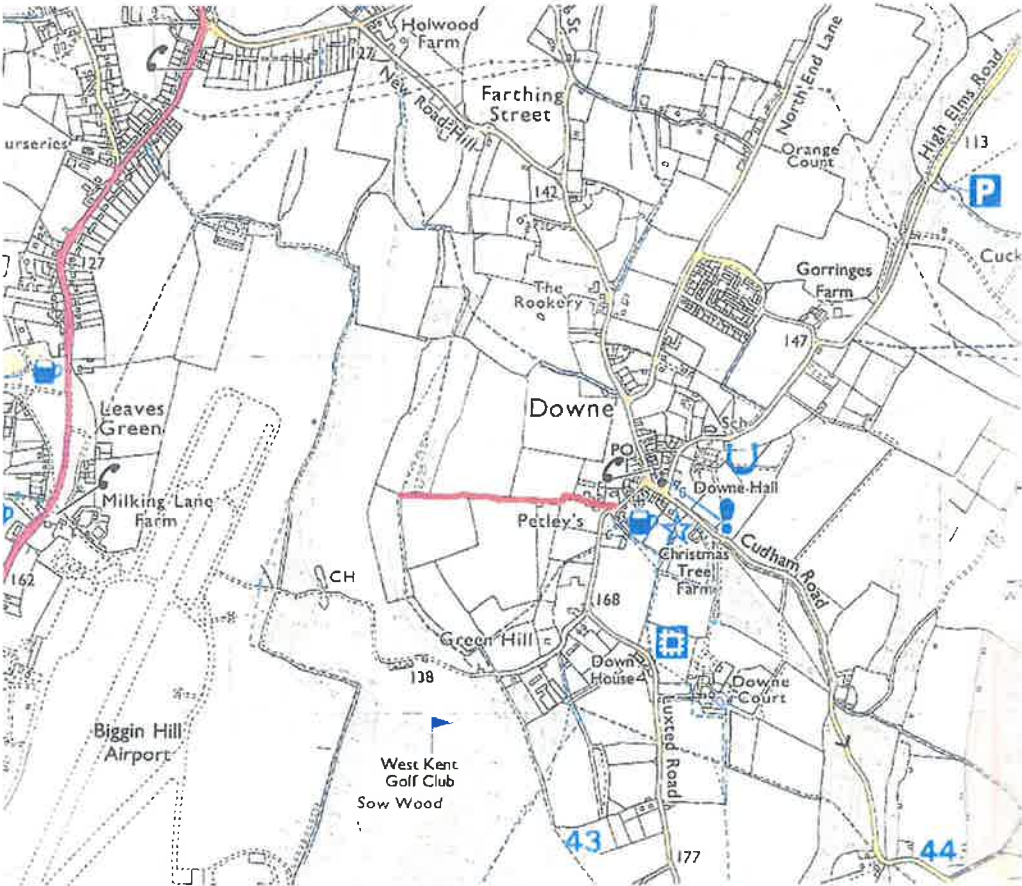


Date

6/6/20



“Landway” location on Ordnance Survey map



I confirm that the track marked above in red is the claimed Right of Way known as “Landway” as described in my completed ROW user evidence form attached

Signed

Name

Date
14/16/20

Public right of way evidence form	
Name	[REDACTED]
Address	[REDACTED]
<u>Route of way</u> (known locally as "Landway")	
From	Luxted Road (Grid reference) TQ 430615
To	Footpath FP232 (Grid reference) TQ 424616
1. Have you used the above way?	YES, REGULARLY
If so: (a) During which years?	2015 - 2020
(b) Where were you going to and from?	USING PATH FOR COUNTRY
(c) For what purpose?	WALKS WITH MY FAMILY FOR EXERCISE
(d) How many times a year?	50
(e) By what means (eg on foot, on horseback)?	WALKING / JOGGING
2. Has the way always run over the same route? If not, give details and dates of any changes.	YES
3. Have there to your knowledge ever been any stiles or gates on the way? If so, state (with details of location) where the stiles or gates stood.	YES - INDICATED ON MAP (RED ROUTE)
4. If you were working for any owner or occupier of land crossed by the way at the time when you used it, or were then a tenant of any such owner, give particulars and dates. If not, write 'No'.	NO
5. If so, did you ever receive any instructions from him as to the use of the way by the public? If so, what were they?	N/A

6. Have you ever been stopped or turned back when using this way, or do you know or have you heard of anyone else having been stopped or turned back? If so, state when the interruption took place and give particulars.

NO

7. Were you ever told by any owner or tenant of the land crossed by the way, or by anyone in their employment, that the way was not public? If so, state when and give particulars and dates.

NO

8. Have you ever known any locked gates or other obstruction to the way? If so, state when and give particulars.

NO

9. Have you ever seen notices such as 'Private', 'No Road', 'No Thoroughfare' or 'Trespassers will be Prosecuted' on or near the way? If so, what did the notices say?

NO

10. Have you ever asked permission to use the way?


NO

11. Please give any other information that you think is relevant on an additional sheet.

I hereby certify that to the best of my knowledge and belief the facts that I have stated are true.

I am/am not willing to attend a hearing, public inquiry or court to give evidence on this matter, if this should prove to be necessary.

Signature

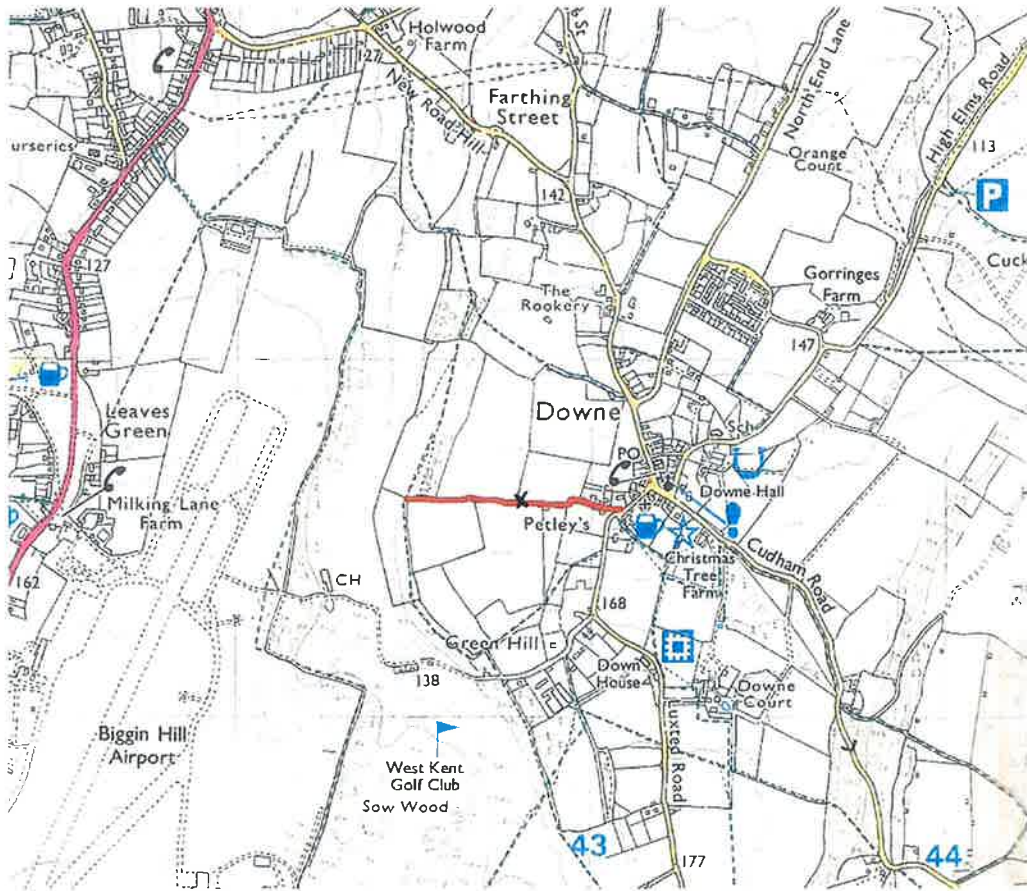


Date

27/5/20



"Landway" location on Ordnance Survey map



I confirm that the track marked above in red is the claimed Right of Way known as "Landway" as described in my completed ROW user evidence form attached

Signed

[Redacted signature]

Name

27/5/20

[Redacted name]

Date

Public right of way evidence form

Name [REDACTED]

Address [REDACTED]
[REDACTED]
[REDACTED]

Route of way (known locally as "Landway")

From **Luxted Road** (Grid reference) **TQ 430615**

To **Footpath FP232** (Grid reference) **TQ 424616**

1. Have you used the above way?

If so: (a) During which years? **1959 - 2000**

(b) Where were you going to and from? **DOUNE VILLAGE TO GOLF COURSE - HOLWOOD FARM**

(c) For what purpose? **WALK**

(d) How many times a year? **ALL THE TIME AS A CHILD - GRANDPARENTS LIVED ON PETLEYS FARM**

(e) By what means (eg on foot, on horseback)?
FOOT

2. Has the way always run over the same route? If not, give details and dates of any changes.
YES

3. Have there to your knowledge ever been any stiles or gates on the way? If so, state (with details of location) where the stiles or gates stood.
**YES - 5 BAR GATE HALF WAY ALONG TRACK
STILES ONCE ON COMMON LAND**

4. If you were working for any owner or occupier of land crossed by the way at the time when you used it, or were then a tenant of any such owner, give particulars and dates. If not, write 'No'.
NO

5. If so, did you ever receive any instructions from him as to the use of the way by the public? If so, what were they?

6. Have you ever been stopped or turned back when using this way, or do you know or have you heard of anyone else having been stopped or turned back? If so, state when the interruption took place and give particulars.

NO

7. Were you ever told by any owner or tenant of the land crossed by the way, or by anyone in their employment, that the way was not public? If so, state when and give particulars and dates.

NO

8. Have you ever known any locked gates or other obstruction to the way? If so, state when and give particulars.

NO

9. Have you ever seen notices such as 'Private', 'No Road', 'No Thoroughfare' or 'Trespassers will be Prosecuted' on or near the way? If so, what did the notices say?

NO

10. Have you ever asked permission to use the way?

NO

11. Please give any other information that you think is relevant on an additional sheet.

I hereby certify that to the best of my knowledge and belief the facts that I have stated are true.

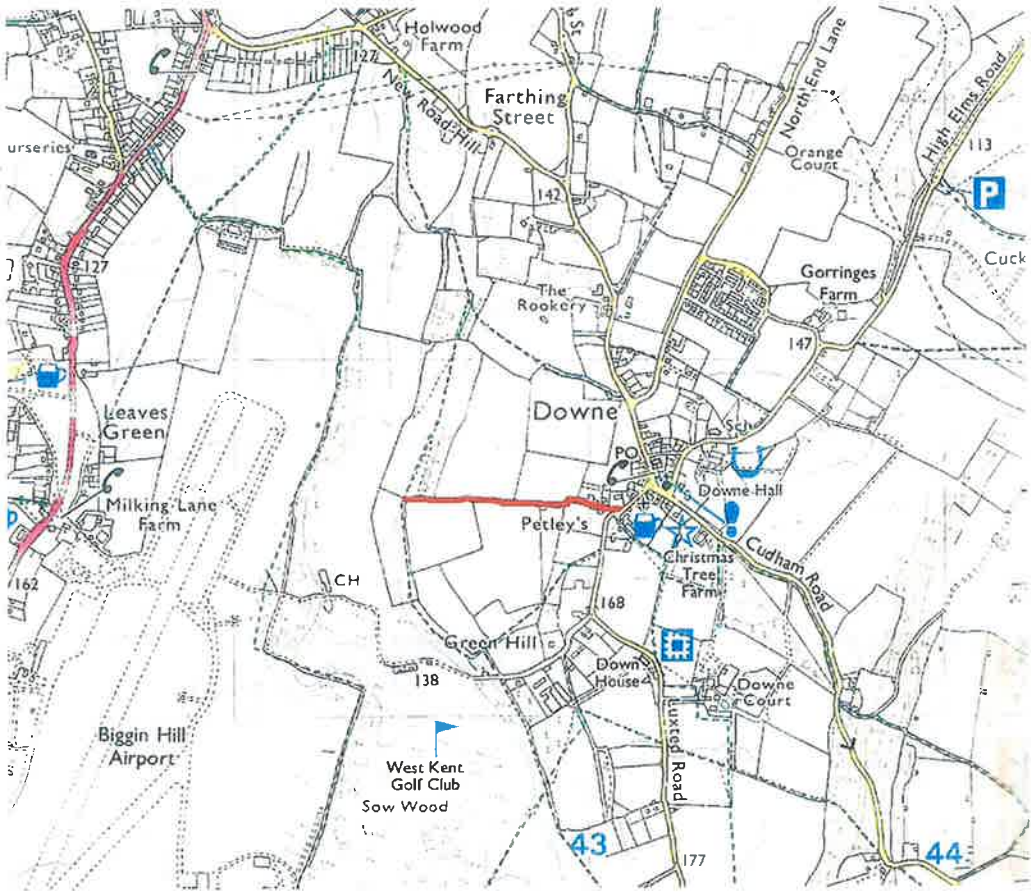
I ~~am~~/am not willing to attend a hearing, public inquiry or court to give evidence on this matter, if this should prove to be necessary.

Signature



Date 4.6.20

“Landway” location on Ordnance Survey map



I confirm that the track marked above in red is the claimed Right of Way known as “Landway” as described in my completed ROW user evidence form attached

Signed [Redacted Signature] Name [Redacted Name]

Date H . S . 20

PUBLIC RIGHT OF WAY EVIDENCE FORM

Please complete one form per person per path

Name [REDACTED]
 Address [REDACTED]
 Date of birth [REDACTED]

Route of way:

From TQ 430615 (Grid reference)
 To TQ 424616 (Grid reference)

1. Have you used the above way?

If so:

- (a) During which years? 1981 - TO PRESENT 2020
- (b) Where were you going to and from? DOG WALKING OR TO DOWNE VILLAGE.
- (c) For what purpose? FROM PLURE COTTAGE, LUXTED ROAD TO & FROM DOWNE
- (d) How many times a year? 10-20
- (e) By what means (eg on foot, on horseback)? ON FOOT

2. Has the way always run over the same route? If not, give details and dates of any changes.

YES FROM LUXTED ROAD AND FROM FOOTPATH ABOVE WEST KENT GOLF CLUB

3. Have there to your knowledge ever been any stiles or gates on the way? If so, state (with details of location) where the stiles or gates stood.

NOT AT LUXTED ROAD, END OF LANDWAY

4. If you were working for any owner or occupier of land crossed by the way at the time when you used it, or were then a tenant of any such owner, give particulars and dates. If not, write 'No'.

NO.

5. If so, did you ever receive any instructions from him as to the use of the way by the public? If so, what were they?

N/A.

6. Have you ever been stopped or turned back when using this way, or do you know or have you heard of anyone else having been stopped or turned back? If so, state when the interruption took place and give particulars.

NO.

continues...



7. Were you ever told by any owner or tenant of the land crossed by the way, or by anyone in their employment, that the way was not public? If so, state when and give particulars and dates. *NO.*

8. Have you ever known any locked gates or other obstruction to the way? If so, state when and give particulars. *NONE.*

9. Have you ever seen notices such as 'Private', 'No Road', 'No Thoroughfare' or 'Trespassers will be Prosecuted' on the route? If so, what did the notices say?
NOTE= AT LUTCO ROAD IS SIGN "PRIVATE ROAD ACCESS ONLY TO 4 HOUSES"

10. Have you ever asked permission to use the way? *NO. UNDERSTOOD IT WAS A RIGHT OF WAY FROM TRACK*

11. Please give any other information that you think is relevant overleaf.
TO MY UNDERSTANDING THIS LANDWAY HAS BEEN USED FOR MANY YEARS BY DOWNG RESIDENTS
I hereby certify that to the best of my knowledge and belief the facts that I have stated are true.

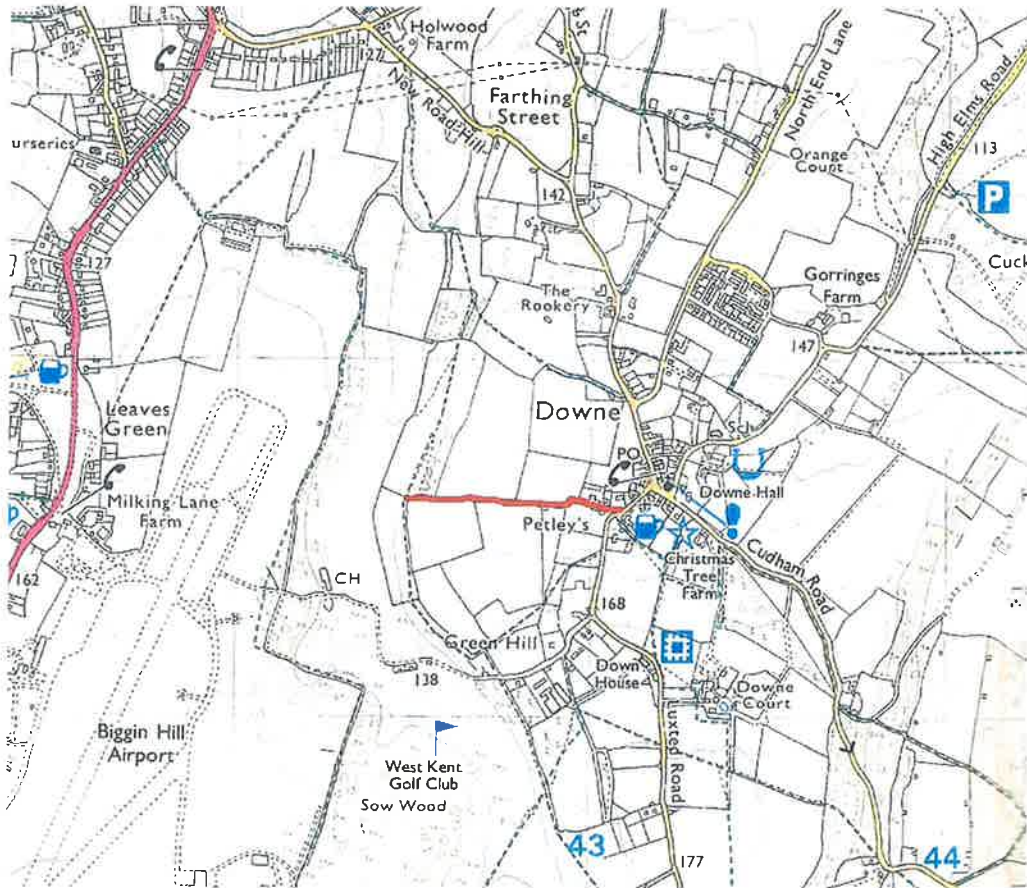
I am ~~am~~ not willing to attend a hearing, public inquiry or court to give evidence on this matter, if this should prove to be necessary.

Signature 

Date *26 MAY 2020*



“Landway” location on Ordnance Survey map



I confirm that the track marked above in red is the claimed Right of Way known as “Landway” as described in my completed ROW user evidence form attached

Signed

[Redacted signature]

Name

[Redacted name]

Date

1/21/5/20

m

Public right of way evidence form

Name [Redacted]

Address [Redacted] High St., Downe, Oringston, Kent.
[Redacted] SR6 7HT

Route of way (known locally as "Landway")

From **Luxted Road** (Grid reference) **TQ 430615**

To **Footpath FP232** (Grid reference) **TQ 424616**

1. Have you used the above way? **Yes**

If so: (a) During which years? **1969 - Current day.**

(b) Where were you going to and from? **Luxted Rd to footpath to West Hill / Rookery Rd.**

(c) For what purpose? **walking with family / dog walking / jogging**

(d) How many times a year? **20 plus.**

(e) By what means (eg on foot, on horseback)? **On foot.**

2. Has the way always run over the same route? If not, give details and dates of any changes.

Yes

3. Have there to your knowledge ever been any stiles or gates on the way? If so, state (with details of location) where the stiles or gates stood.

There was a stile at the field end, and one part way down where there was a gate, next to a holly tree.

4. If you were working for any owner or occupier of land crossed by the way at the time when you used it, or were then a tenant of any such owner, give particulars and dates. If not, write 'No'.

No

5. If so, did you ever receive any instructions from him as to the use of the way by the public? If so, what were they?

No

6. Have you ever been stopped or turned back when using this way, or do you know or have you heard of anyone else having been stopped or turned back? If so, state when the interruption took place and give particulars.

This march there were barriers. I asked a man in the farmyard why. He said it was to stop people from outside of the area spreading covid19. I carried on down the landway.

7. Were you ever told by any owner or tenant of the land crossed by the way, or by anyone in their employment, that the way was not public? If so, state when and give particulars and dates.

No.

8. Have you ever known any locked gates or other obstruction to the way? If so, state when and give particulars.

This march. See above.

9. Have you ever seen notices such as 'Private', 'No Road', 'No Thoroughfare' or 'Trespassers will be Prosecuted' on or near the way? If so, what did the notices say?

No through road. Site access.

10. Have you ever asked permission to use the way?

No

11. Please give any other information that you think is relevant on an additional sheet.

I hereby certify that to the best of my knowledge and belief the facts that I have stated are true.

I am/~~am not~~ willing to attend a hearing, public inquiry or court to give evidence on this matter, if this should prove to be necessary.

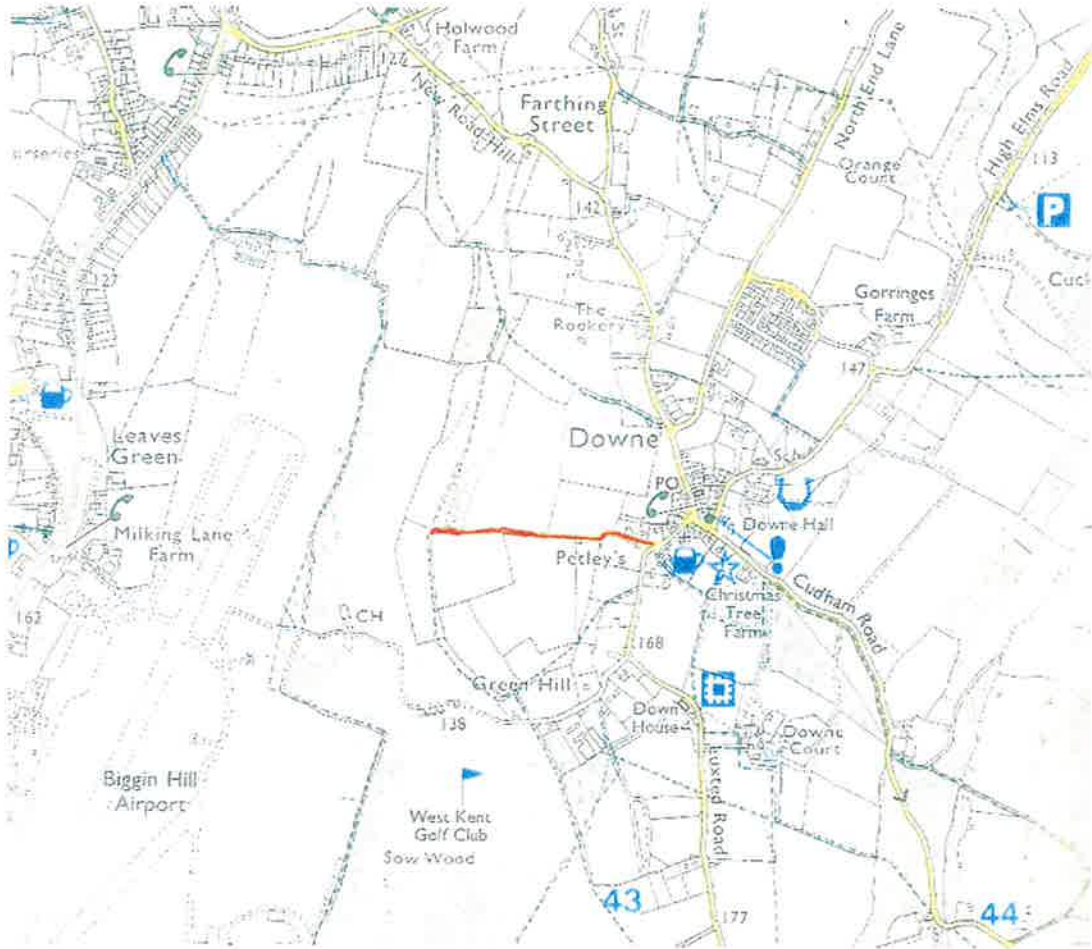
Signature



Date

1/6/2020

"Landway" location on Ordnance Survey map



I confirm that the track marked above in red is the claimed Right of Way known as "Landway" as described in my completed ROW user evidence form attached

Signed 

Name 

Date 1/6/2020

Public right of way evidence form

Name [REDACTED]

Address [REDACTED]
[REDACTED]

Route of way (known locally as "Landway")

From **Luxted Road** (Grid reference) **TQ 430615**

To **Footpath FP232** (Grid reference) **TQ 424616**

1. Have you used the above way? **YES.**

If so: (a) During which years? **2007 - 2020**

(b) Where were you going to and from? **LUXTED RD TO JOIN FOOTPATH (EITHER WAY)**

(c) For what purpose? **WALKING THE DOG.**

(d) How many times a year? **3.**

(e) By what means (eg on foot, on horseback)? **FOOT.**

2. Has the way always run over the same route? If not, give details and dates of any changes.
YES

3. Have there to your knowledge ever been any stiles or gates on the way? If so, state (with details of location) where the stiles or gates stood.

4. If you were working for any owner or occupier of land crossed by the way at the time when you used it, or were then a tenant of any such owner, give particulars and dates. If not, write 'No'.
No.

5. If so, did you ever receive any instructions from him as to the use of the way by the public? If so, what were they?

6. Have you ever been stopped or turned back when using this way, or do you know or have you heard of anyone else having been stopped or turned back? If so, state when the interruption took place and give particulars.

No.

7. Were you ever told by any owner or tenant of the land crossed by the way, or by anyone in their employment, that the way was not public? If so, state when and give particulars and dates.

No.

8. Have you ever known any locked gates or other obstruction to the way? If so, state when and give particulars.

9. Have you ever seen notices such as 'Private', 'No Road', 'No Thoroughfare' or 'Trespassers will be Prosecuted' on or near the way? If so, what did the notices say?

No.

10. Have you ever asked permission to use the way?

No.

11. Please give any other information that you think is relevant on an additional sheet.

I hereby certify that to the best of my knowledge and belief the facts that I have stated are true.

I am/am not willing to attend a hearing, public inquiry or court to give evidence on this matter, if this should prove to be necessary.

Signature



Date

1/6/2020.

“Landway” location on Ordnance Survey map



I confirm that the track marked above in red is the claimed Right of Way known as “Landway” as described in my completed ROW user evidence form attached

Signed 

Name 

Date 1/6/2020

Public right of way evidence form	
Name	[REDACTED]
Address	[REDACTED] [REDACTED] [REDACTED]
<u>Route of way</u> (known locally as "Landway")	
From	Luxted Road (Grid reference) TQ 430615
To	Footpath FP232 (Grid reference) TQ 424616
1. Have you used the above way? <i>YES</i>	
If so: (a) During which years? <i>From 1970 - 2014 2015</i>	
(b) Where were you going to and from? <i>From Footpath from High St. Downe. over stile on a circular walk. * along Landway onto Luxted Rd</i>	
(c) For what purpose? <i>Pleasure / Dogwalking</i>	
(d) How many times a year? <i>4/5</i>	
(e) By what means (eg on foot, on horseback)? <i>Foot</i>	
2. Has the way always run over the same route? If not, give details and dates of any changes. <i>Yes</i>	
3. Have there to your knowledge ever been any stiles or gates on the way? If so, state (with details of location) where the stiles or gates stood. <i>NO</i>	
4. If you were working for any owner or occupier of land crossed by the way at the time when you used it, or were then a tenant of any such owner, give particulars and dates. If not, write 'No'. <i>NO</i>	
5. If so, did you ever receive any instructions from him as to the use of the way by the public? If so, what were they? <i>N/A</i>	

6. Have you ever been stopped or turned back when using this way, or do you know or have you heard of anyone else having been stopped or turned back? If so, state when the interruption took place and give particulars. NO

7. Were you ever told by any owner or tenant of the land crossed by the way, or by anyone in their employment, that the way was not public? If so, state when and give particulars and dates. NO

8. Have you ever known any locked gates or other obstruction to the way? If so, state when and give particulars. NO

9. Have you ever seen notices such as 'Private', 'No Road', 'No Thoroughfare' or 'Trespassers will be Prosecuted' on or near the way? If so, what did the notices say? NO

10. Have you ever asked permission to use the way? NO

11. Please give any other information that you think is relevant on an additional sheet. NONE

I hereby certify that to the best of my knowledge and belief the facts that I have stated are true.

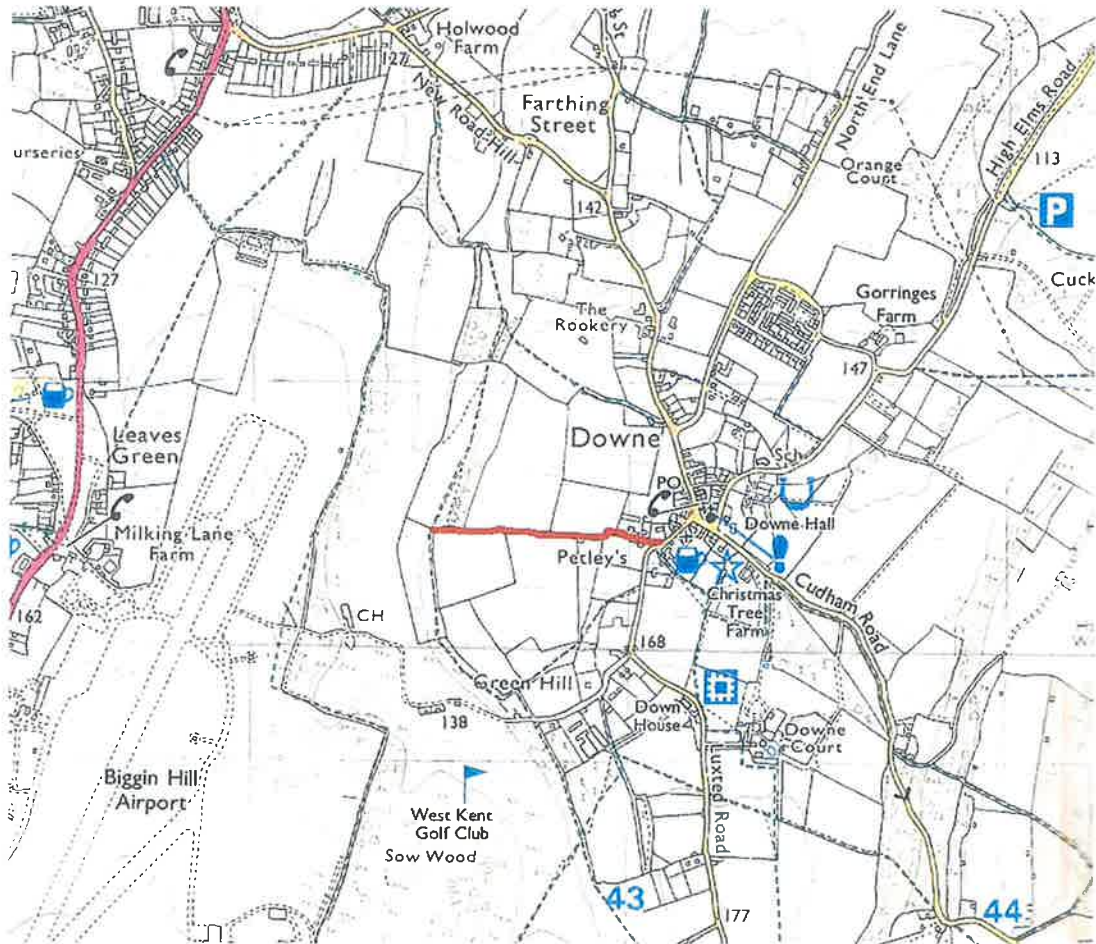
I ~~am~~/am not willing to attend a hearing, public inquiry or court to give evidence on this matter, if this should prove to be necessary.

Signature



Date 3/6/2020

"Landway" location on Ordnance Survey map



I confirm that the track marked above in red is the claimed Right of Way known as "Landway" as described in my completed ROW user evidence form attached

Signed [Redacted Signature]

Name [Redacted Name]

Date 3/6/2020